

Bravo Intercepts 51m at 3.7 g/t PGM+Au + 0.33% Ni, including 23m at 5.6 g/t PGM+Au + 0.44% Ni at Luanga

Highlights also include 50m at 2.55 g/t PGM+Au 0.20% Ni, and 6m at 13.5 g/t PGM+Au + 0.21% Ni

TORONTO, July 6, 2026 – Bravo Mining Corp. (TSX.V: BRVO, OTCQX: BRVMF), (“Bravo” or the “Company”) is pleased to report drill assay results from twelve drill holes in the Central Sector and one from the Crescent Zone at its 100% owned Luanga palladium + platinum + rhodium + gold + nickel deposit (“Luanga deposit” or “Luanga PGM+Au+Ni deposit”), located in the Carajás Mineral Province, Pará State, Brazil.

“Further results from infill and extensional drilling in the Central Sector continue to demonstrate potential to expand and upgrade Luanga’s mineral resource. The drill results reported herein consistently show grades and thicknesses that, for the most part, exceed those from shallower drilling. The sections presented in this release also illustrate the Central Sector’s strong continuity and consistent thickness as we drill deeper toward the limits of open pit mining” said Luis Azevedo, Chairman and CEO. “We are also pleased to advise commencement of a 50-line Km Cu-Au induced polarization (“IP”) geophysical program over numerous targets across Luanga”.

Highlights Include:

- The 2026 infill and extensional drill program continues to progress well and on schedule, with results from the Central Sector continuing to support the objectives of expanding mineralization at depth and increasing drill density with the objective of upgrading existing mineral resources from Inferred to Indicated categories.
- Results reported demonstrate a continuing trend of deeper drilling encountering similar or greater mineralized thicknesses, with comparable or higher PGM+Au grades, commonly associated with increased Ni sulphide grades in the main sulphide zone (“MSZ”).
- These results extend the drill-defined mineralization from approximately 200m to approaching 300m below surface.
- Cu-Au Exploration: To date approximately 3 line-km of IP surveying has been completed, with a further 17 line-km cleared and prepared for the Cu-Au focused IP geophysical survey, with approximately 50km planned overall. The geophysical contractor commenced the IP survey on June 16th.
- Results are pending for additional drill holes along strike at the Crescent Zone, where further drilling is ongoing.

HOLE-ID	From (m)	To (m)	Thickness (m)	Au (g/t)	Pt (g/t)	Pd (g/t)	Rh (g/t)	PGM+Au (g/t)	Ni (%) Sulphide*	Cu (%) Sulphide	TYPE
DDH26LU312	259.25	310.25	51.00	0.07	0.84	2.61	0.140	3.67	0.33	0.04	FR
<i>Including</i>	<i>285.25</i>	<i>308.25</i>	<i>23.00</i>	<i>0.06</i>	<i>1.29</i>	<i>4.04</i>	<i>0.210</i>	<i>5.59</i>	<i>0.44</i>	<i>0.04</i>	<i>FR</i>
DDH26LU313	140.00	145.00	5.00	0.04	1.78	4.09	0.270	6.18	0.15	0.01	FR
DDH26LU314	168.20	197.20	29.00	0.02	0.74	1.23	0.130	2.12	0.12	0.01	FR
DDH26LU315	179.65	187.45	7.80	0.21	1.12	3.01	0.180	4.52	0.14	0.02	FR
<i>And</i>	<i>192.00</i>	<i>198.00</i>	<i>6.00</i>	<i>0.36</i>	<i>3.44</i>	<i>9.14</i>	<i>0.570</i>	<i>13.50</i>	<i>0.21</i>	<i>0.01</i>	<i>FR</i>
DDH26LU316	296.60	346.60	50.00	0.02	0.56	1.89	0.088	2.55	0.20	0.01	FR
<i>And</i>	<i>37.86</i>	<i>69.20</i>	<i>31.34</i>	<i>0.08</i>	<i>1.13</i>	<i>1.76</i>	<i>0.227</i>	<i>3.20</i>	<i>0.15</i>	<i>0.01</i>	<i>FR</i>
<i>And</i>	<i>75.90</i>	<i>83.10</i>	<i>7.20</i>	<i>0.02</i>	<i>1.60</i>	<i>1.86</i>	<i>0.552</i>	<i>4.03</i>	<i>0.08</i>	<i>0.04</i>	<i>FR</i>

Notes: All ‘From’, ‘To’ depths, and ‘Thicknesses’ are downhole. ‘NA’ Not applicable for Oxide material.

Given the orientation of drilling and mineralization, intercepts are estimated at 108% to 125% of true thickness in the Central Sector.

Type: Ox = Oxide. FR = Fresh Rock. Recovery methods and results will differ based on the type of mineralization.

* Bravo’s nickel grades are sulphide nickel, and do not include non-recoverable silicate nickel.

Luanga Drilling Update

Results from thirteen diamond drill holes have been received; twelve from the **Central Sector** and one from the **Crescent Zone** of the Luanga PGM+Au+Ni deposit. All drill holes reported herein are angled holes (-60 degrees), towards an azimuth of 330°, except for DDH26LU330 which is angled towards 090°. Together, this set of drill holes comprise a total of 3,594 metres of diamond drilling.

Section 1 (Figure 1) in the Central Sector shows results from extensional drilling in the Central Sector, extending the drill-defined portion of the MSZ mineralization from approximately 200m to closer to 300m below surface. Drilling on this section aims to support the potential upgrade a portion of the inferred mineral resources that exist below DDH24LU282 into indicated mineral resources, while simultaneously supporting the definition of potential new inferred mineral resources below hole DDH26LU312.

Results from DDH26LU312 continue the trend of deeper drilling intersecting similar or greater mineralized thicknesses, with comparable of higher PGM+Au grades and commonly increasing Ni sulphide grades, in the MSZ as compared to shallower drilling. In addition, the mineralized zone in DDH26LU312 also contains a well-defined high-grade core, returning 23m at 5.67 g/t PGM+Au (plus 0.44% Ni), consistent with other intercepts throughout the Central Sector. Mineralization remains open at depth.

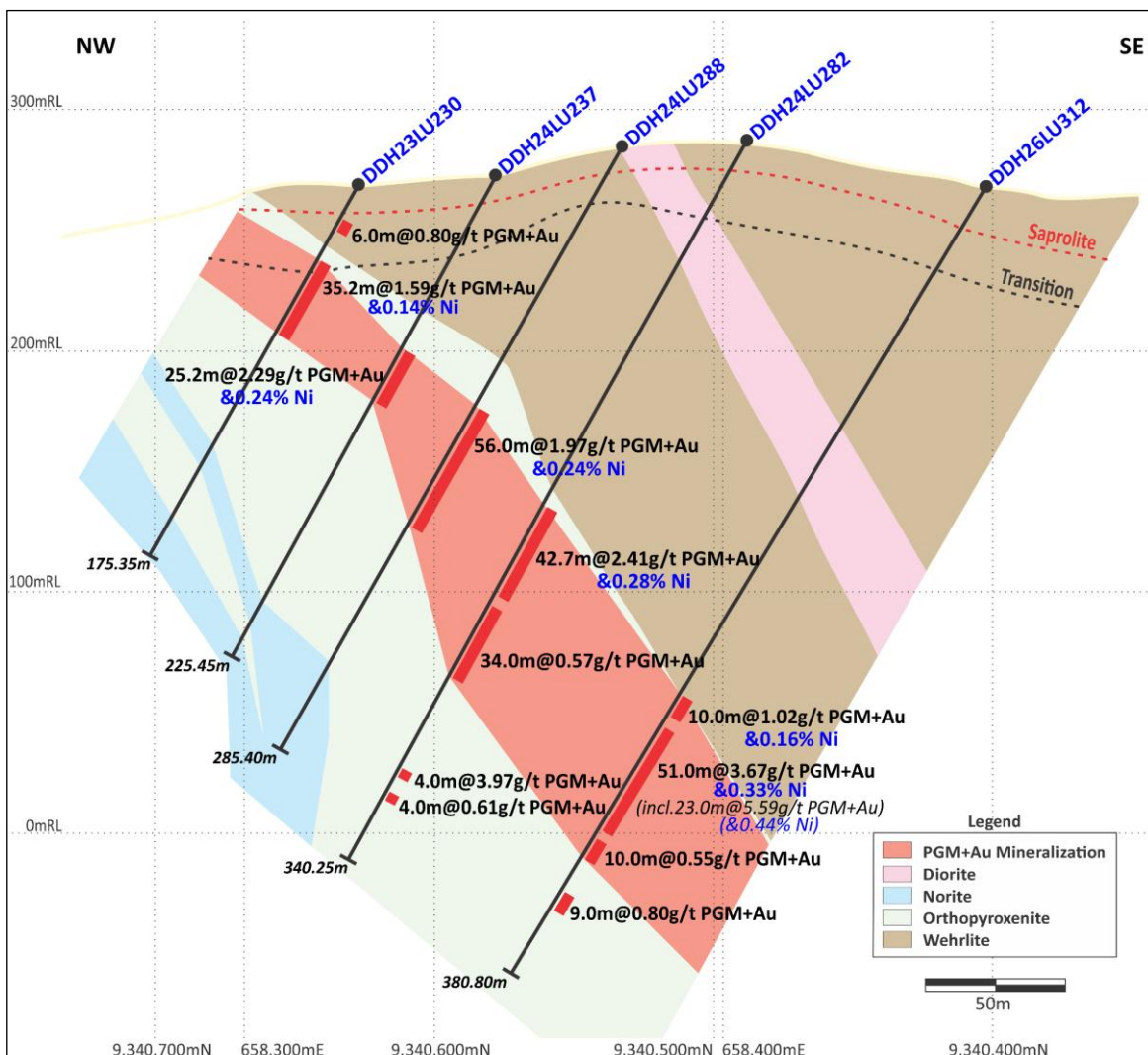


Figure 1: Central Sector (Section 1 on Figure 4). Mineralized grades and thicknesses show improvement with depth.

Section 2 (Figure 2) in Central Sector is an infill drilling section, where all drill holes but DDH24LU289 are new. In this section, the MSZ mineralization is now defined to approximately 300m below surface. Drilling on this section also aims to support upgrading inferred resources to the indicated category while potentially adding new inferred resources at depth. Following the sequence of drilling from surface to depth (Figure 2), results also continue the trend of deeper drilling encountering comparable or higher PGM+Au grades, while mineralized thicknesses remain consistently similar across all five holes on the section.

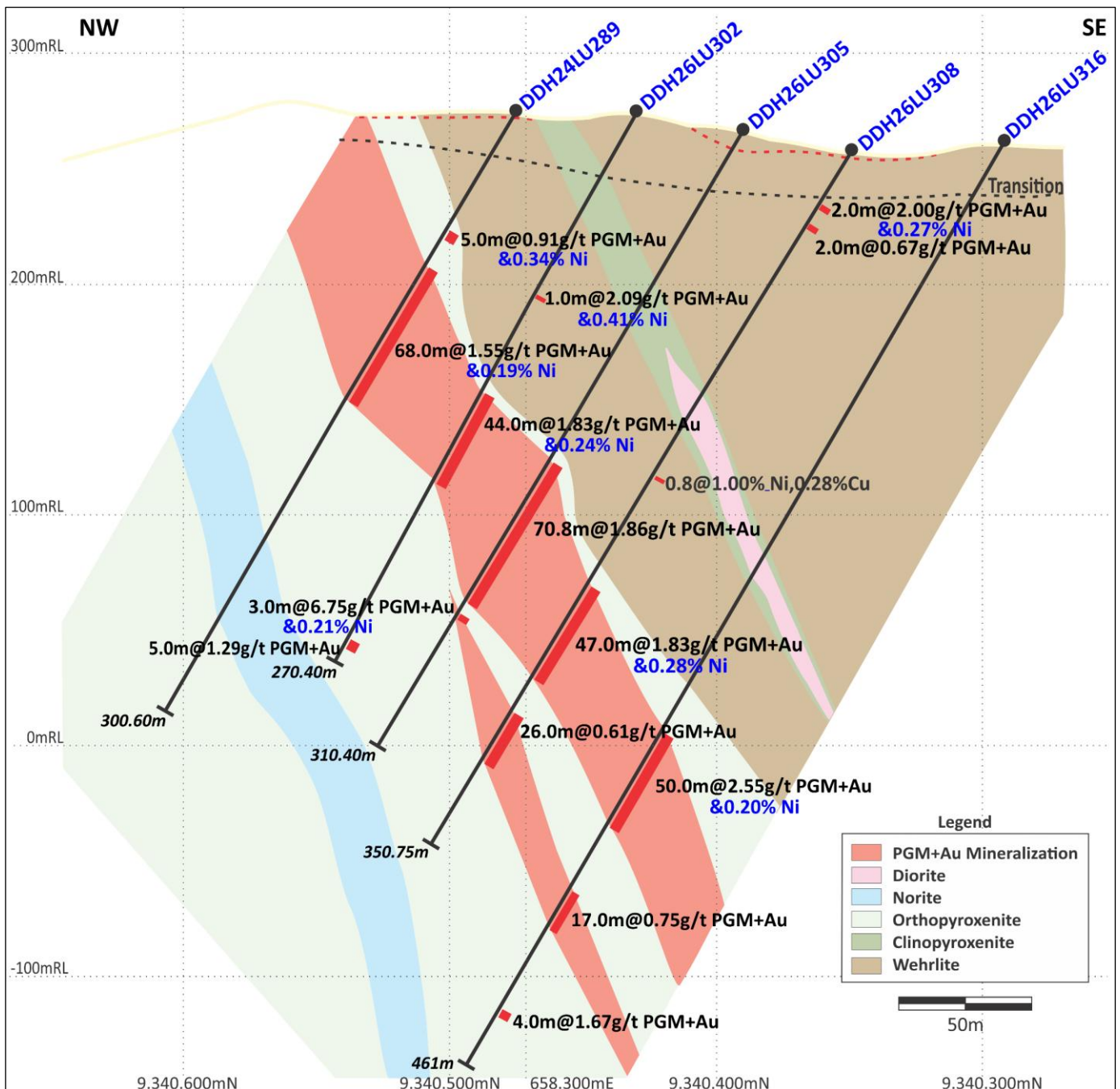


Figure 2: Central Sector (Section 2 on Figure 4). Consistent thicknesses across every hole, with grades generally improving at depth.

Section 3 (Figure 3) in Central Sector shows an extensional drill section, where DDH26LU310 has been added, stepping back 100m behind earlier (2022-2033) Bravo drilling. The MSZ mineralization again continues in the same predictable fashion at depth. In this section, new drilling (DDH26LU310) extends the MSZ definition from a previously shallow depth of approximately 130m to approximately 200m below surface, with further potential to extend mineralization to depth, where it remains open. While the MSZ is slightly narrower than in drill holes DDH23LU186 and DDH23LU154 above, DDH26LU310 again demonstrates a significant increase in PGM+Au grades at depth.

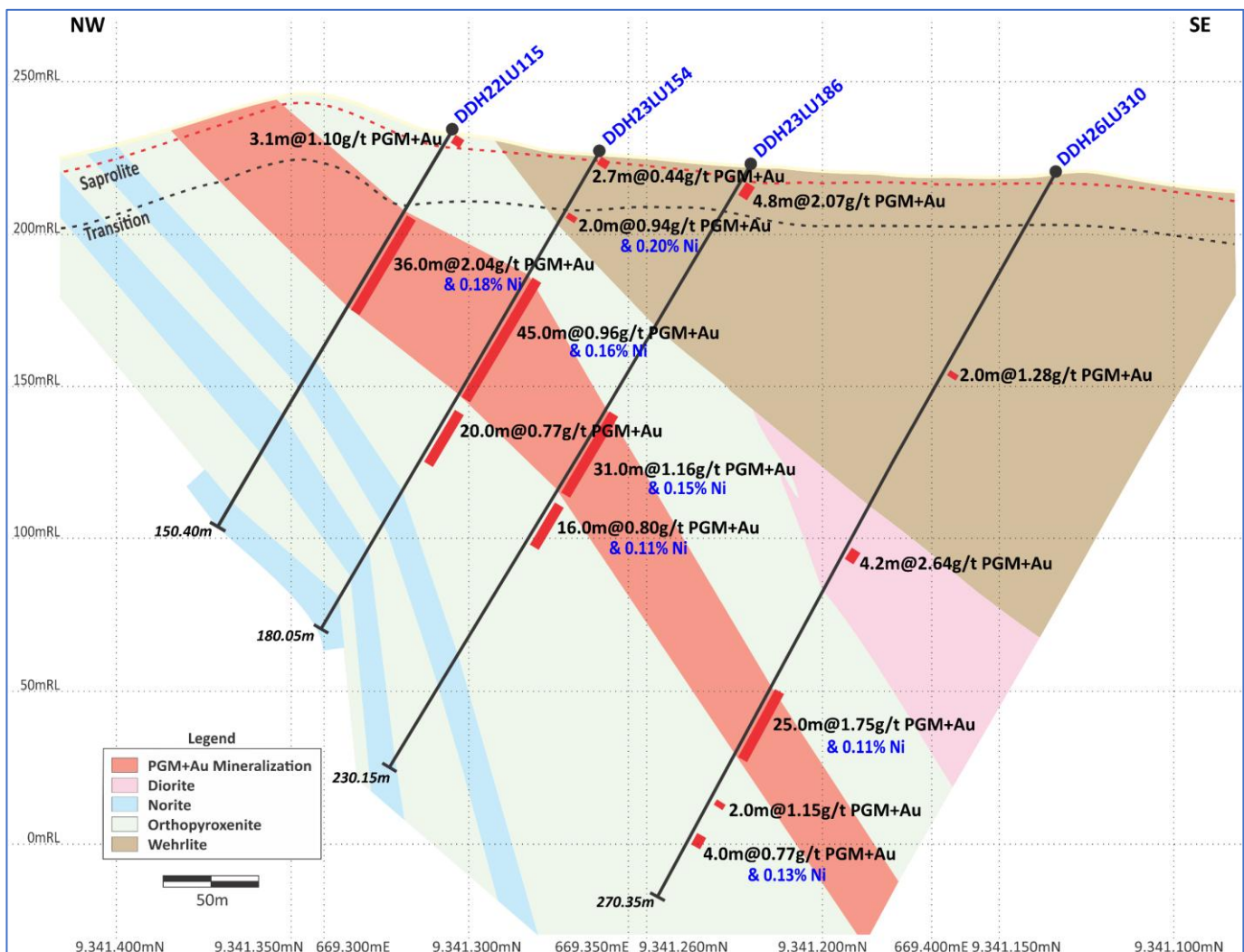


Figure 3: Central Sector (Section 3 on Figure 4). Minor variation in thicknesses with depth, while grades again appear to improve with depth. **Crescent Zone**

Assay results received from a single hole (DDH26LU311) at the Crescent Zone did not intercept any significant mineralization. Results are pending for other drill hole further along strike at the Crescent Zone, and additional drilling is planned.

Cu-Au Exploration

To date, 3 line-km of IP surveying have been completed, and a further 17 line-km's have been prepared across selected prospective Cu-Au targets for the approximately 50 line-km IP geophysical survey. The geophysical contractor commenced the survey on June 16th.

Drill Results Status Update

In total, 417 drill holes have been completed by Bravo to date, for 90,105 metres, including 8 metallurgical holes (not subject to routine assaying). Results have been reported for 377 Bravo drill holes to date. Assay results for 32 holes are currently outstanding (excluding the metallurgical holes), which mostly relate to exploration drilling outside the Luanga PGM+Au+Ni resource area. In total, 58 trenches have been completed to date (for 10,901 metres), with results from 6 trenches currently pending.

Complete Table of Recent Intercepts.

HOLE-ID	From (m)	To (m)	Thickness (m)	Au (g/t)	Pt (g/t)	Pd (g/t)	Rh (g/t)	PGM+Au (g/t)	Ni (%) Sulphide*	Cu (%) Sulphide	TYPE
DDH26LU301	23.00	34.90	11.90	0.08	0.24	0.65	0.030	1.01	0.29	0.18	FR
And	50.10	57.10	7.00	0.01	0.40	1.00	0.130	1.55	0.30	0.02	FR
And	78.10	86.10	8.00	0.04	0.68	1.79	0.110	2.62	0.28	0.03	FR
And	90.10	92.10	2.00	0.02	0.48	1.14	0.060	1.69	0.18	0.01	FR
And	106.10	110.10	4.00	0.02	0.39	0.82	0.250	1.48	0.19	0.02	FR
And	113.10	118.10	5.00	0.20	0.57	1.55	0.130	2.45	0.26	0.04	FR
And	128.80	147.10	18.30	0.05	0.23	0.69	0.030	1.01	0.15	0.02	FR
And	241.60	289.60	48.00	0.00	0.30	0.30	0.020	0.63	0.01	0.01	FR
DDH26LU310	71.90	73.90	2.00	0.08	0.36	0.83	0.000	1.28	0.07	0.04	FR
And	138.42	142.60	4.18	0.13	0.38	1.96	0.180	2.64	0.22	0.01	FR
And	191.20	216.20	25.00	0.04	0.66	0.94	0.110	1.75	0.11	0.01	FR
And	232.20	234.20	2.00	0.00	0.43	0.63	0.090	1.15	0.02	0.01	FR
And	245.20	249.20	4.00	0.00	0.29	0.45	0.020	0.77	0.13	0.03	FR
DDH26LU311											NSI**
DDH26LU312	245.25	255.25	10.00	0.08	0.23	0.68	0.030	1.02	0.16	0.06	FR
And	259.25	310.25	51.00	0.07	0.84	2.61	0.140	3.67	0.33	0.04	FR
Including	285.25	308.25	23.00	0.06	1.29	4.04	0.210	5.59	0.44	0.04	FR
And	314.25	324.25	10.00	0.01	0.29	0.24	0.010	0.55	0.01	0.03	FR
And	340.25	349.25	9.00	0.01	0.20	0.59	0.000	0.80	0.02	0.01	FR
DDH26LU313	16.55	24.38	7.83	0.01	0.25	0.60	0.000	0.86	NA*	NA*	OX
And	108.50	119.38	10.88	0.01	0.23	0.63	0.070	0.94	0.23	0.01	FR
And	128.88	132.38	3.50	0.02	0.43	1.16	0.070	1.69	0.19	0.01	FR
And	140.00	145.00	5.00	0.04	1.78	4.09	0.270	6.18	0.15	0.01	FR
DDH26LU314	56.60	59.30	2.70	0.16	0.29	0.78	0.000	1.23	0.20	0.03	FR
And	168.20	197.20	29.00	0.02	0.74	1.23	0.130	2.12	0.12	0.01	FR
And	207.20	211.20	4.00	0.02	0.58	0.73	0.090	1.42	0.05	0.01	FR
DDH26LU315	71.54	85.45	13.91	0.08	0.24	0.61	0.000	0.94	0.13	0.02	FR
And	140.86	152.83	11.97	0.07	0.24	0.64	0.030	0.98	0.12	0.04	FR
And	179.65	187.45	7.80	0.21	1.12	3.01	0.180	4.52	0.14	0.02	FR
And	192.00	198.00	6.00	0.36	3.44	9.14	0.570	13.50	0.21	0.01	FR
DDH26LU316	296.60	346.60	50.00	0.02	0.56	1.89	0.088	2.55	0.20	0.01	FR
And	369.60	386.60	17.00	0.00	0.34	0.40	0.006	0.75	0.02	0.01	FR
And	431.60	435.60	4.00	0.01	1.06	0.29	0.316	1.67	0.01	0.01	FR
DDH26LU317	15.00	26.70	11.70	0.67	0.12	0.32	0.001	1.11	NA*	NA*	OX
And	206.82	220.80	13.98	0.13	0.19	0.76	0.041	1.12	0.13	0.06	FR
And	275.70	279.70	4.00	0.01	0.39	0.54	0.078	1.02	0.05	0.01	FR
And	291.70	303.70	12.00	0.02	0.55	0.69	0.111	1.37	0.08	0.01	FR
DDH26LU318	15.00	20.00	5.00	0.06	0.24	0.57	0.008	0.87	NA*	NA*	OX
And	55.55	61.09	5.54	0.11	0.20	0.56	0.003	0.87	0.11	0.06	FR
And	94.10	97.10	3.00	0.23	0.38	1.05	0.004	1.66	0.23	0.17	FR
And	100.10	102.10	2.00	0.11	0.20	0.53	0.002	0.85	0.16	0.05	FR
And	223.12	266.05	42.93	0.01	0.24	0.75	0.043	1.05	0.19	0.01	FR
And	317.05	338.05	21.00	0.01	0.28	0.27	0.003	0.56	0.02	0.01	FR

HOLE-ID	From (m)	To (m)	Thickness (m)	Au (g/t)	Pt (g/t)	Pd (g/t)	Rh (g/t)	PGM+Au (g/t)	Ni (%) Sulphide*	Cu (%) Sulphide	TYPE
DDH26LU319	63.90	73.90	10.00	0.01	0.35	0.21	0.038	0.60	0.10	0.01	FR
And	76.90	81.90	5.00	0.01	0.63	0.69	0.038	1.37	0.16	0.01	FR
And	111.00	112.00	1.00	0.02	0.00	0.01	0.001	0.03	1.08	2.04	FR
And	206.60	212.60	6.00	0.05	2.16	4.20	0.337	6.75	0.08	0.01	FR
DDH26LU320	30.30	34.30	4.00	0.03	0.29	0.38	0.061	0.76	0.09	0.04	FR
And	52.85	55.90	3.05	0.02	0.22	0.44	0.041	0.72	0.15	0.01	FR
And	63.90	66.90	3.00	0.07	0.72	1.33	0.153	2.28	0.12	0.01	FR
DDH26LU330	2.00	4.00	2.00	0.03	2.28	1.69	0.345	4.35	NA*	NA*	OX
And	37.86	69.20	31.34	0.08	1.13	1.76	0.227	3.20	0.15	0.01	FR
And	75.90	83.10	7.20	0.02	1.60	1.86	0.552	4.03	0.08	0.04	FR
And	89.10	101.10	12.00	0.01	0.39	0.49	0.037	0.93	0.04	0.01	FR
And	122.50	126.70	4.20	0.03	0.94	0.82	0.138	1.93	0.03	0.01	FR
And	139.85	151.85	12.00	0.03	0.64	0.69	0.107	1.47	0.03	0.01	FR
And	202.55	204.35	1.80	0.01	0.40	0.87	0.030	1.30	1.41	0.29	FR
And	215.33	220.30	4.97	0.03	0.25	0.98	0.027	1.28	1.00	0.37	FR
including	215.33	218.00	2.67	0.05	0.42	1.60	0.041	2.11	1.75	0.68	FR

Notes: All 'From', 'To' depths, and 'Thicknesses' are downhole. 'NA' Not applicable for Oxide material.

Given the orientation of drilling and mineralization, intercepts are estimated at 108% to 125% of true thickness in the Central Sector.

Type: Ox = Oxide. FR = Fresh Rock. Recovery methods and results will differ based on the type of mineralization.

* Bravo's nickel grades are sulphide nickel, and do not include non-recoverable silicate nickel.

** NSI = No significant intercept

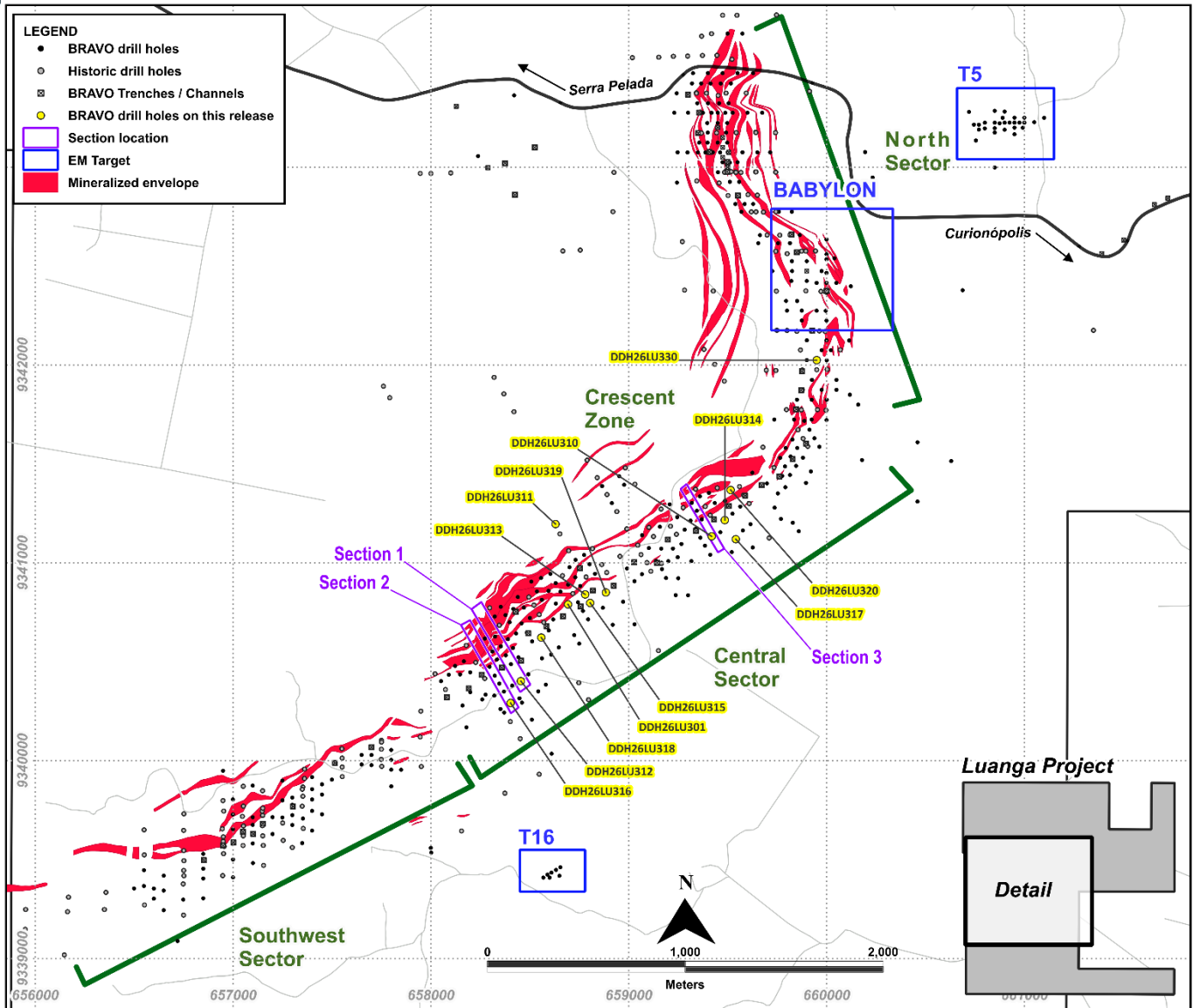


Figure 4: Location of Bravo Drilling and Sections Reported in this News Release

About Bravo Mining Corp.

Bravo is a Canadian and Brazil-based mineral exploration and development company focused on advancing its PGM and copper-gold Luanga Project in the Carajás Mineral Province, Pará State, Brazil. Bravo is one of the most active explorers in Carajás.

The team, comprising of local and international geologists, has a proven track record of PGM, nickel, and copper discoveries in the region. They have successfully taken a past IOCG greenfield project from discovery to development and production in the Carajás.

The Luanga Project is situated on mature freehold farming land and benefits from being located close to operating mines and a mining-experienced workforce, with excellent access and proximity to existing infrastructure, including road, rail, and hydroelectric grid power. Bravo's current Environmental, Social and Governance activities include planting more than 55,000 high-value trees in and around the project area and hiring and contracting locally.

Technical Disclosure

Technical information in this news release has been reviewed and approved by Simon Mottram, F.AusIMM (Fellow Australian Institute of Mining and Metallurgy), President of Bravo Mining Corp. who serves as the Company's "qualified person" as defined in National Instrument 43-101 *Standards of Disclosure for Mineral Projects* ("NI 43-101"). Mr. Mottram has verified the technical data and opinions contained in this news release.

For further information about Bravo, please visit www.bravomining.com or contact:

Luis Azevedo, Chairman and CEO or
Alex Penha, EVP Corporate Development
T: +1-416-509-0583
info@bravomining.com

Neither TSX Venture Exchange nor its Regulation Services Provider (as that term is defined in policies of the TSX Venture Exchange) accepts responsibility for the adequacy or accuracy of this release.

Forward Looking Statements

This news release contains forward-looking information which is not comprised of historical facts. Forward-looking information is characterized by words such as “aim”, “expand”, “upgrade”, “consistently”, “exceed”, “robust”, “continuous”, “encourage”, “improve”, “potential”, “high-grade”, “better”, “increase”, “advance”, “most active”, “benefit”, “significant”, “consistent”, “frequent”, “comparable”, “possibility”, “prospective”, “remains open”, “objective”, “appear”, “define”, “similar”, “trend”, “commonly”, “plan”, “demonstrate”, “expectation”, “well”, “support”, “greater”, “open”, variants of these words and other similar words, phrases, or statements that certain events or conditions “may” or “will” occur. This news release contains forward-looking information pertaining to the Company’s 2026 drill program and the results thereof; comparisons to historical and/or prior Bravo drilling; the potential for extensions to mineralization at depth; the potential for greater thicknesses and/or higher grades at depth; the existence of a higher grade core to the MSZ; the potential of the recently identified Crescent Zone; whether or not the infill drilling will confirm the continuity of the mineralization in the current mineral resource estimate; whether or not infill drilling and other factors will support upgrading mineral resources from the inferred category to the indicated category; the impact of current and future drilling on future mineral resource estimates, after taking into account other modifying factors; whether or not the mineralization is amenable to open pit mining and, if so, to what extent; potential economic outcomes, including strip ratios, in future economic studies; the potential to encounter Cu-Au mineralization in the recently commenced IP survey; and the Company’s plans in respect thereof. Forward-looking information involves risks, uncertainties and other factors that could cause actual events, results, and opportunities to differ materially from those expressed or implied by such forward-looking information. Factors that could cause actual results to differ materially from such forward-looking information include, but are not limited to, unexpected results from exploration programs, changes in the state of equity and debt markets, fluctuations in commodity prices, delays in obtaining required regulatory or governmental approvals, environmental risks, limitations on insurance coverage; and other risks and uncertainties involved in the mineral exploration and development industry. Forward-looking information in this news release is based on the opinions and assumptions of management considered reasonable as of the date hereof, including, but not limited to, the assumption that the assay results confirm that the interpreted mineralization contains significant values of nickel, PGMs and Au; that the mineralization remains open to depth, that PGM and/or Ni grades and mineralized thicknesses are improving to depth; that final drill and assay results will be in line with management’s expectations; that activities will not be adversely disrupted or impeded by regulatory, political, community, economic, environmental and/or health and safety risks; that the Luanga Project will not be materially affected by potential supply chain disruptions; and general business and economic conditions will not change in a materially adverse manner. Although the Company believes that the assumptions and factors used in preparing the forward-looking information in this news release are reasonable, undue reliance should not be placed on such information. The Company disclaims any intention or obligation to update or revise any forward-looking information, other than as required by applicable securities laws.

Schedule 1: Drill Hole Collar Details

HOLE-ID	Company	East (m)	North (m)	RL (m)	Datum	Depth (m)	Azimuth	Dip	Sector
DDH26LU301	Bravo	658693.43	9340790.59	252.240	SIRGAS2000_UTM_22S	315.55	330.00	-60.00	Central
DDH26LU310	Bravo	659419.63	9341134.50	218.670	SIRGAS2000_UTM_22S	270.35	330.00	-60.00	Central
DDH26LU311	Bravo	658630.39	9341196.43	210.770	SIRGAS2000_UTM_22S	180.40	330.00	-60.00	Crescent
DDH26LU312	Bravo	658455.06	9340402.84	267.550	SIRGAS2000_UTM_22S	380.80	330.00	-60.00	Central
DDH26LU313	Bravo	658780.34	9340840.97	241.750	SIRGAS2000_UTM_22S	190.80	330.00	-60.00	Central
DDH26LU314	Bravo	659485.67	9341216.55	213.280	SIRGAS2000_UTM_22S	230.50	330.00	-60.00	Central
DDH26LU315	Bravo	658805.39	9340797.96	252.400	SIRGAS2000_UTM_22S	240.90	330.00	-60.00	Central
DDH26LU316	Bravo	658403.280	9340292.320	259.620	SIRGAS2000_UTM_22S	461.00	330.00	-60.00	Central
DDH26LU317	Bravo	659541.67	9341120.12	203.640	SIRGAS2000_UTM_22S	312.90	330.00	-60.00	Central
DDH26LU318	Bravo	658558.40	9340623.13	282.120	SIRGAS2000_UTM_22S	360.40	330.00	-60.00	Central
DDH26LU319	Bravo	658884.98	9340850.78	257.850	SIRGAS2000_UTM_22S	250.25	330.00	-60.00	Central
DDH26LU320	Bravo	659515.51	9341368.51	213.850	SIRGAS2000_UTM_22S	125.10	330.00	-60.00	Central
DDH26LU330	Bravo	659950.37	9342025.01	267.360	SIRGAS2000_UTM_22S	274.80	90.00	-60.00	Central

Schedule 2: Assay Methodologies and QAQC

Samples follow a chain of custody between collection, processing, and delivery to the SGS Geosol laboratory in Parauapebas, state of Pará, Brazil. The drill core is delivered to the core shack at Bravo’s Luanga site facilities and processed by geologists who insert certified reference materials, blanks, and duplicates into the sampling sequence. Drill core is half cut and placed in secured polyurethane bags, then in security-sealed sacks before being delivered directly from the Luanga site facilities to the Parauapebas SGS Geosol laboratory by Bravo staff. Additional information about the methodology can be found on the SGS Geosol website ([SGS](#)) in their analytical guides. Information regarding preparation and analysis of historic drill core is also presented in the table below, where the information is known.

Quality Assurance and Quality Control (“QAQC”) is maintained internally at the lab through rigorous use of internal certified reference materials, blanks, and duplicates. An additional QAQC program is administered by Bravo using certified reference materials, duplicate samples and blank samples that are blindly inserted into the sample batch. If a QAQC sample returns an unacceptable value an investigation into the results is triggered and when deemed necessary, the samples that were tested in the batch with the failed QAQC sample are re-tested.

Bravo SGS Geosol				
Preparation	Method	Method	Method	Method
For All Elements	Pt, Pd, Au	Rh	Sulphide Ni, Cu	Trace Elements
PRPCLI (85% at 200#)	FAI515	FAI30V	AA04B	ICP40B